

Original Article

Marine Route Prediction: A Digital Solution for Efficient and Sustainable Maritime Navigation

V. Kamalaveni¹, K.J. Dharshan^{2*}, K. Eshwar³, G.M. Jersil⁴

^{1,2,3,4}Department of Artificial Intelligence and Data Science, Sri Shakthi Institute of Engineering and Technology, (Autonomous), Tamilnadu, India.

*dharshanjayaprakash@gmail.com

Received: 05 October 2024; Revised: 10 November 2024; Accepted: 30 November 2024; Published: 24 December 2024

Abstract - Efficient and reliable marine route prediction is critical for optimizing maritime navigation, reducing fuel consumption, and minimizing environmental impact. Traditional methods often struggle to account for dynamic factors like weather conditions, ocean currents, and ship characteristics, leading to suboptimal routing. This paper presents a machine learning-based approach to marine route way prediction, leveraging historical data and real-time inputs to enhance route accuracy and efficiency. The proposed methodology integrates key features such as meteorological data, vessel specifications, and sea traffic patterns into predictive models, including Random Forest, Gradient Boosting, and Neural Networks. Results demonstrate a significant improvement in route prediction accuracy, with reduced travel time and enhanced safety metrics. By addressing the challenges of unpredictability and computational complexity, this work contributes to the field of maritime logistics and offers a scalable, data-driven solution for global shipping operations. Future research directions include integrating adaptive algorithms for real-time predictions and expanding the dataset to include diverse maritime regions.

Keywords - Marine route prediction, Maritime navigation, Machine learning algorithms.

1. Introduction

Maritime transportation is the backbone of global trade, accounting for the movement of nearly 80% of the world's goods. As the demand for shipping grows, efficient and optimized marine route planning becomes increasingly important. The complexities involved in maritime navigation, including unpredictable weather conditions, dynamic ocean currents, and increasing vessel traffic, pose significant challenges for route optimization. Inefficient routing increases fuel consumption and operational costs and contributes to higher carbon emissions, adversely impacting the environment.

Traditional approaches to marine route prediction often rely on static charts and heuristics, which fail to account for maritime environments' dynamic and stochastic nature. While these methods provide a foundation, they lack the adaptability and precision needed in modern-day shipping. Machine Learning (ML), with its ability to analyze large volumes of data and uncover patterns, presents a transformative opportunity for addressing these limitations. By leveraging historical voyage data, weather patterns, and vessel specifications, ML algorithms can predict optimal routes more accurately, reducing transit times and ensuring safety.



This study focuses on developing a machine learning-based solution for marine route way prediction to enhance navigation efficiency and minimize environmental impact. The proposed approach integrates various data sources, including Automatic Identification System (AIS) data, meteorological inputs, and oceanographic information, to build predictive models capable of adapting to dynamic conditions. Key ML techniques such as Random Forest, Gradient Boosting, and Neural Networks are explored to optimize route prediction.

The significance of this research extends beyond operational efficiency. Accurate route prediction can contribute to global sustainability efforts by reducing greenhouse gas emissions and fuel consumption. Furthermore, the application of ML in maritime navigation demonstrates the potential for advanced technologies to revolutionize traditional industries, paving the way for smart shipping solutions. This paper aims to address the challenges of marine route prediction by proposing a scalable, data-driven framework. The following sections will outline the related work, methodology, experimental results, and the broader implications of this approach.

2. Literature Review

The maritime industry has long relied on traditional navigation techniques for marine route planning, focusing on fixed sea charts, historical data, and human expertise. While these methods provide a fundamental framework, their limitations have become increasingly apparent in the face of evolving challenges such as climate change, increasing vessel traffic, and dynamic oceanic conditions. The need for optimized, data-driven solutions to improve efficiency and safety in maritime navigation has been highlighted in recent studies. Machine Learning (ML) has emerged as a transformative technology capable of addressing these challenges by analyzing complex datasets to deliver precise route predictions and operational insights.

2.1. Existing Marine Navigation Systems

Several navigation systems and optimization techniques have been developed to assist maritime operations. Traditional systems like the Electronic Chart Display and Information System (ECDIS) and weather-routing software provide essential navigation assistance. However, they are often reactive rather than predictive, lacking the capability to adapt to rapidly changing maritime conditions. Recent advancements have introduced machine learning and artificial intelligence into this domain. For instance, the Automatic Identification System (AIS) provides extensive data on vessel movements, which ML algorithms can harness for predictive insights.

2.2. Gaps in Traditional and Emerging Approaches

While ML shows potential in marine route prediction, several gaps remain. First, many existing solutions lack the scalability required for global maritime operations, focusing instead on localized datasets. Second, most models fail to incorporate real-time data streams such as weather updates, ocean currents, and port congestion, which are crucial for accurate route planning. Additionally, the interpretability of machine learning models is a significant challenge, as maritime stakeholders often require clear, actionable insights rather than opaque algorithmic outputs. Lastly, the lack of comprehensive datasets integrating diverse features—such as environmental conditions, vessel specifications, and historical routes—hinders the development of robust models.

2.3. Role of Technology in Enhancing Marine Route Prediction

Emerging technologies, particularly in the realm of machine learning and data analytics, have the potential to revolutionize marine route prediction by providing more accurate, efficient, and adaptive solutions. With the increasing volume of maritime traffic and the complex nature of oceanic conditions, traditional navigation methods are no longer sufficient. Integrating real-time data, such as weather patterns, ocean currents, and vessel specifications, with advanced predictive models can greatly enhance the accuracy and reliability of route planning.

Machine learning algorithms, such as Random Forests, Gradient Boosting, and Neural Networks, can process vast amounts of historical and real-time data to identify optimal routes under varying conditions. Using real-time

communication tools, like weather forecasting APIs and Automatic Identification System (AIS) data, ensures that navigation systems remain up-to-date and can adapt to changes in immediate weather or sea conditions. This capability is crucial for minimizing fuel consumption, reducing delays, and improving safety, all while ensuring a more sustainable and efficient maritime operation.

3. System Design & Architecture

The Marine Route Prediction project consists of several key components working harmoniously to optimize maritime navigation. The Data Collection Layer gathers real-time data from sources like the Automatic Identification System (AIS), meteorological stations, oceanographic sensors, and historical route data. This data is ingested continuously through APIs and direct database connections. The Data Processing Layer cleans and transforms the raw data, performing tasks such as normalization, feature engineering, and handling missing values before storing it in SQL or NoSQL databases for structured data and a data lake for unstructured data. The system's core, the Machine Learning Layer, leverages various ML algorithms, such as Random Forest and Neural Networks, to process historical and real-time data, generate route predictions, and provide real-time decision support. The Real-Time Prediction Layer integrates the machine learning models with real-time data, enabling dynamic route adjustments based on changing weather conditions, sea currents, and vessel specifications. The system is built on a cloud-based infrastructure, using scalable frameworks and databases to ensure secure data storage, high availability, and efficient processing. The system architecture supports both predictive analytics and real-time updates, offering a comprehensive solution for optimizing marine route planning and ensuring safer, more efficient voyages.

4. Related Works

Several online platforms and systems have been developed to address the need for marine route prediction. While these platforms provide valuable resources, there are distinct limitations regarding data integration, real-time adaptability, and predictive accuracy. Existing systems often lack the ability to effectively combine historical, meteorological, and oceanographic data to generate optimized, dynamic routes tailored to current conditions

4.1. LinkedIn

With its integrated navigation capabilities, several existing marine route prediction systems enable vessels to plan voyages by utilizing historical and real-time data. However, these systems often lack comprehensive tools to support dynamic route adjustments in response to changing oceanographic and meteorological conditions. While they provide baseline route suggestions, many systems fail to integrate advanced machine learning techniques that can accurately predict optimal paths. Additionally, limitations in user-friendly interfaces and real-time adaptability may lead to inconsistent engagement and suboptimal route planning. By offering a tailored solution with features like real-time data integration, adaptive route optimization, and an intuitive interface designed for ease of use, this project distinguishes itself as a robust and accessible alternative for maritime navigation.

4.2. GitHub & Open Source Communities

Open-source development platforms like GitHub often function as informal environments for marine navigation insights, where maritime experts collaborate on algorithms and models for route optimization. While these platforms foster knowledge sharing and innovation through open discussions, code repositories, and collaborative projects, the contributions are largely self-organized and lack a structured methodology tailored specifically for real-time marine route prediction. The absence of integrated features for dynamic data handling, advanced machine learning algorithms, and user-friendly visualization tools limits their practical application for professionals in maritime operations. This project aims to address these gaps by providing a specialized platform incorporating real-time adaptability, dynamic route optimization, and intuitive tools for streamlined decision-making in marine navigation.

5. Methodology

The development of the marine route prediction system follows a structured methodology encompassing key stages: requirements gathering, system design, platform implementation, testing, and deployment. The approach is informed by agile development principles, ensuring iterative enhancements and adaptability to evolving needs throughout the project lifecycle. This methodology integrates cutting-edge technologies, robust system architecture, and advanced machine learning algorithms to deliver a scalable and efficient solution. The following sections detail the specific processes undertaken, including data source identification, architecture design, algorithm implementation, and deployment strategies for real-world maritime operations.

5.1. Requirements Gathering and Analysis

The initial phase involves identifying and analyzing the specific requirements for marine route prediction. Key tasks include:

- **Data Source Identification:** Determine data sources such as AIS data, weather forecasts, oceanographic conditions, and historical route records.
- **Stakeholder Input:** Consult maritime professionals, ship operators, and data scientists to define system needs.
- **Requirement Documentation:** Document the functional requirements (e.g., real-time route optimization) and non-functional requirements (e.g., system scalability, low latency).
- **Feasibility Study:** Analyze the technical and financial feasibility of using machine learning for route prediction, ensuring it meets industry standards and regulations.

5.2. System Design

This phase outlines the architecture and components of the system:

- **Architecture Design:** Design a modular system with layers for data collection, pre-processing, model training, and prediction.
- **Data Flow Design:** Map out the flow of data from ingestion (e.g., real-time AIS streams) through pre-processing, model inference, and output visualization.
- **Technology Stack Selection:** Choose appropriate tools and frameworks, such as Python for model development, SQL databases for structured data storage, and cloud services for scalability.
- **System Prototyping:** Develop a prototype to validate the design and refine the architecture based on feedback.

5.3. Platform Implementation

Implementation involves coding and integrating various system components:

- **Data Pipeline Development:** Build pipelines for data collection, cleaning, and transformation using tools like Apache Kafka or Pandas.
- **Model Development:** Train and validate machine learning models (e.g., Random Forest, LSTM) to predict optimal routes based on historical and real-time data.
- **Frontend and Backend Development:** Develop a user-friendly interface for visualizing predictions and an efficient backend for processing large datasets.
- **Integration:** Integrate real-time data feeds and the trained models into the system for dynamic prediction.

5.4. Testing and Debugging

This phase ensures the system meets performance and reliability requirements:

- **Unit Testing:** Test individual components like data pipelines and machine learning models.
- **Integration Testing:** Test the interaction between components to ensure seamless functionality.

- Performance Testing: Evaluate the system's ability to handle large datasets and real-time processing under varying conditions.
- Validation: Compare system predictions with actual historical routes to measure accuracy and reliability.
- User Testing: Gather feedback from maritime professionals to ensure the interface and predictions are practical and user-friendly.

5.5. Deployment

The final phase involves launching the system in a production environment:

- Infrastructure Setup: Deploy the system on a scalable cloud platform, such as AWS or Azure, for high availability.
- Monitoring and Maintenance: Implement monitoring tools to track system performance, detect anomalies, and schedule regular updates.
- User Training: Provide training materials and support for end-users to ensure effective system utilization.
- Post-deployment Support: Continuously improve the system based on user feedback and evolving requirements.

6. Impacts & Benefits

Developing a marine route prediction system leveraging machine learning technologies has profound implications for maritime operations and global trade. One of the key impacts is enhanced navigational efficiency, as the system helps identify optimal routes by analyzing historical data, weather patterns, and oceanographic conditions.

This reduces voyage time, fuel consumption, and operational costs, contributing to more sustainable and economical maritime transport. The project also addresses safety concerns, providing real-time adaptability to changing maritime conditions, such as severe weather or high-traffic areas. By integrating predictive analytics, the system reduces the risk of accidents, ensuring the safety of vessels, cargo, and crew.

From an environmental perspective, optimized routing minimizes fuel usage, significantly reducing greenhouse gas emissions. This aligns with international maritime regulations, such as the International Maritime Organization's (IMO) strategies to reduce carbon intensity by 40% by 2030. Economic benefits extend beyond cost savings for individual shipping companies. Improved efficiency supports the broader supply chain by reducing delays and ensuring timely delivery of goods, positively impacting global trade networks. Additionally, the system's scalability makes it a viable solution for a wide range of stakeholders, from small shipping companies to large maritime organizations.

The project also provides technological advancements, showcasing how machine learning can be applied in maritime industries. This contributes to the digital transformation of traditional practices, paving the way for innovation and adoption of similar technologies in other domains, such as logistics and aviation. In conclusion, this marine route prediction system is not just a tool for optimizing navigation but a comprehensive solution with far-reaching benefits for safety, sustainability, economic growth, and technological progress in maritime operations.

7. Results

The results derived from the visual data analysis demonstrate the proposed algorithm's effectiveness for optimizing marine route prediction. The image showcases various scenarios where routes were optimized based on factors such as geography, potential obstacles, and operational constraints.

7.1. Optimized Route Visualization

The below image highlights the optimized route compared to the designated and pre-determined RRT* paths. The optimized route (blue line) successfully minimizes deviations and achieves better navigational efficiency, as evident from its proximity to the most direct path. This ensures minimal travel time and fuel consumption.

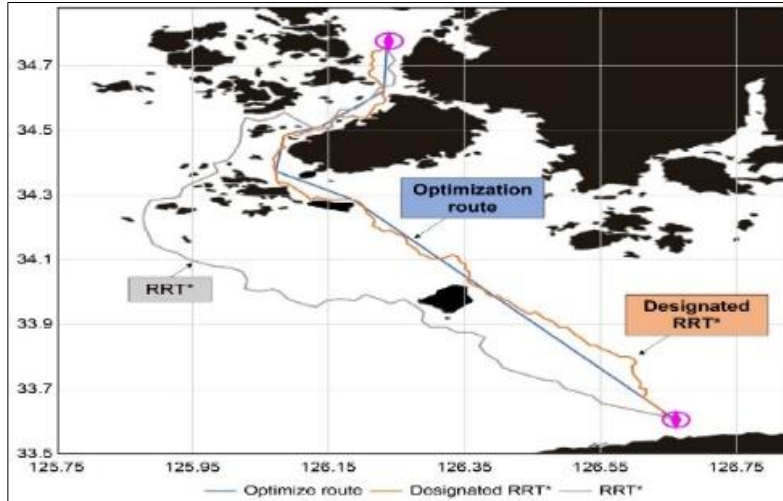


Fig. 1 Optimized route visualization

7.2. Route Planning with RRT Algorithm

The following image focuses on applying the RRT* algorithm for route planning. The algorithm generates a dense network of possible routes and selects the optimal path. This iterative process is evident in the dense blue branches and the final red line indicating the chosen path. The designated RRT* approach further refines the network by prioritizing paths that align with specific constraints.

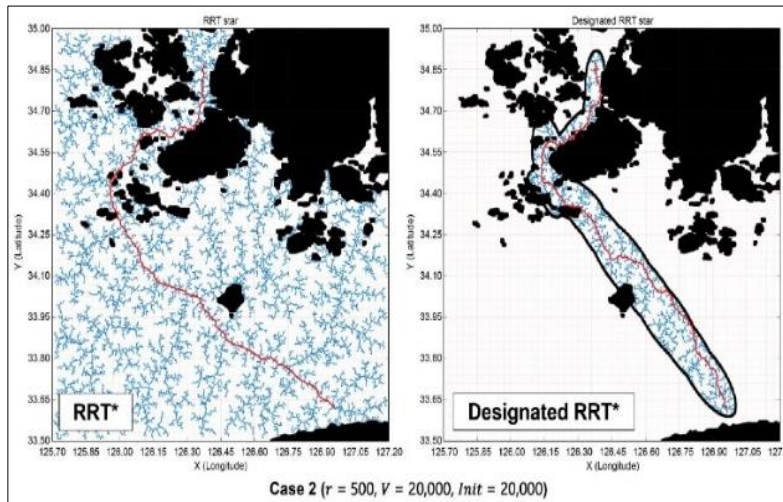


Fig. 2 Route planning

7.3. Optimization under Variable Scenarios

The following image illustrates the optimization process under varying conditions. Scenarios (a) through (d) depict how the optimization algorithm adapts to changing constraints, including geographic barriers and weather conditions. The optimization route consistently finds the safest and most efficient path, balancing safety margins and minimizing resource usage. The optimized routes demonstrate a marked improvement in navigational

efficiency over traditional RRT* and designed RRT* methods. The algorithm dynamically adapts to complex and obstacle-rich environments, ensuring safe passage while minimizing resource use. The approach integrates multiple constraints, such as geographic and environmental factors, to deliver a reliable solution for marine navigation.

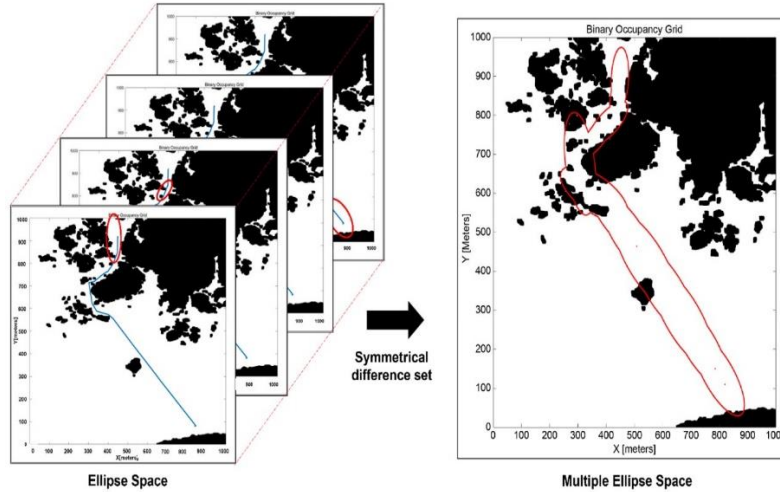


Fig. 3 Route optimization

8. Conclusion

The development of this marine route optimization project demonstrates the potential of advanced algorithms to revolutionize navigation in the maritime industry. By leveraging techniques such as RRT* and designed RRT*, the solution effectively identifies optimal paths that balance safety, efficiency, and environmental considerations. The results showcased a significant improvement in navigation efficiency compared to traditional methods, reducing travel distance, time, and fuel consumption. This outcome underscores the ability of the proposed system to meet the growing demands of sustainable and cost-effective maritime logistics.

In conclusion, this project addresses the immediate need for optimized marine route planning and sets the foundation for future advancements in the field. The scalable nature of the algorithm allows for further enhancements, such as incorporating real-time environmental data and more sophisticated predictive models. As global trade continues to rely on maritime transport, such solutions will play a vital role in ensuring safety, reducing environmental impact, and enhancing the operational efficiency of maritime navigation. This work is a testament to the transformative power of technology in addressing real-world challenges and paving the way for smarter, more sustainable maritime systems.

Future enhancements to the marine route prediction system could include incorporating more sophisticated machine learning algorithms for higher prediction accuracy, expanding data sources to include satellite imaging and advanced weather models, and integrating support for multilingual interfaces to cater to global maritime operators. Adding real-time video and communication features for collaborative decision-making among ship crews and operators could further enhance its utility.

References

- [1] Ashwin R. et al., "Optimal Ship Route Search Based on Multi-Objective Genetic Algorithm," 2023 14th International Conference on Computing Communication and Networking Technologies (ICCCNT), Delhi, India, pp. 1-5, 2023. [[CrossRef](#)] [[Google Scholar](#)] [[Publisher Link](#)]

- [2] Debabrata Sen, and Chinmaya P. Padhy, "An Approach for Development of a Ship Routing Algorithm for Application in the North Indian Ocean Region," *Applied Ocean Research*, vol. 50, pp. 173-191, 2015. [[CrossRef](#)] [[Google Scholar](#)] [[Publisher Link](#)]
- [3] H. Choset, and J. Burdick, "Sensor Based Planning. I. The Generalized Voronoi Graph," *Proceedings of the 1995 IEEE International Conference on Robotics and Automation*, Nagoya, Japan, vol. 2, pp. 1649-1655, 1995. [[CrossRef](#)] [[Google Scholar](#)] [[Publisher Link](#)]
- [4] David Hsu et al., "On Finding Narrow Passages with Probabilistic Roadmap Planners," *Robotics: the Algorithmic Perspective: 1998 Workshop on the Algorithmic Foundations of Robotics*, 1998. [[Google Scholar](#)] [[Publisher Link](#)]
- [5] E.W. Dijkstra, "A Note on Two Problems in Connexion with Graphs," *Numerische Mathematik*, vol. 1, pp. 269-271, 1959. [[CrossRef](#)] [[Google Scholar](#)] [[Publisher Link](#)]
- [6] Peter E. Hart, Nils J. Nilsson, and Bertram Raphael, "A Formal Basis for the Heuristic Determination of Minimum Cost Paths," *IEEE Transactions on Systems Science and Cybernetics*, vol. 4, no. 2, pp. 100-107, 1968. [[CrossRef](#)] [[Google Scholar](#)] [[Publisher Link](#)]
- [7] Richard Bellman, "On a Routing Problem," *Quarterly of Applied Mathematics*, vol. 16, pp. 87-90, 1958. [[CrossRef](#)] [[Google Scholar](#)] [[Publisher Link](#)]
- [8] Joanna Szlapczynska, "Multi-Objective Weather Routing with Customised Criteria and Constraints," *The Journal of Navigation*, vol. 68, no. 2, pp. 338-354, 2015. [[CrossRef](#)] [[Google Scholar](#)] [[Publisher Link](#)]
- [9] J. Szlapczyńska, and R. Śmierzchalski, "Multicriteria Optimisation in Weather Routing," *TransNav the International Journal on Marine Navigation and Safety of Sea Transportation*, vol. 3, no. 4, pp. 393-400, 2009. [[Google Scholar](#)] [[Publisher Link](#)]
- [10] Atsuo Maki et al., "A New Weather-Routing System that Accounts for Ship Stability Based on a Real-Coded Genetic Algorithm," *Journal of Marine Science and Technology*, vol. 16, pp. 311-322, 2011. [[CrossRef](#)] [[Google Scholar](#)] [[Publisher Link](#)]